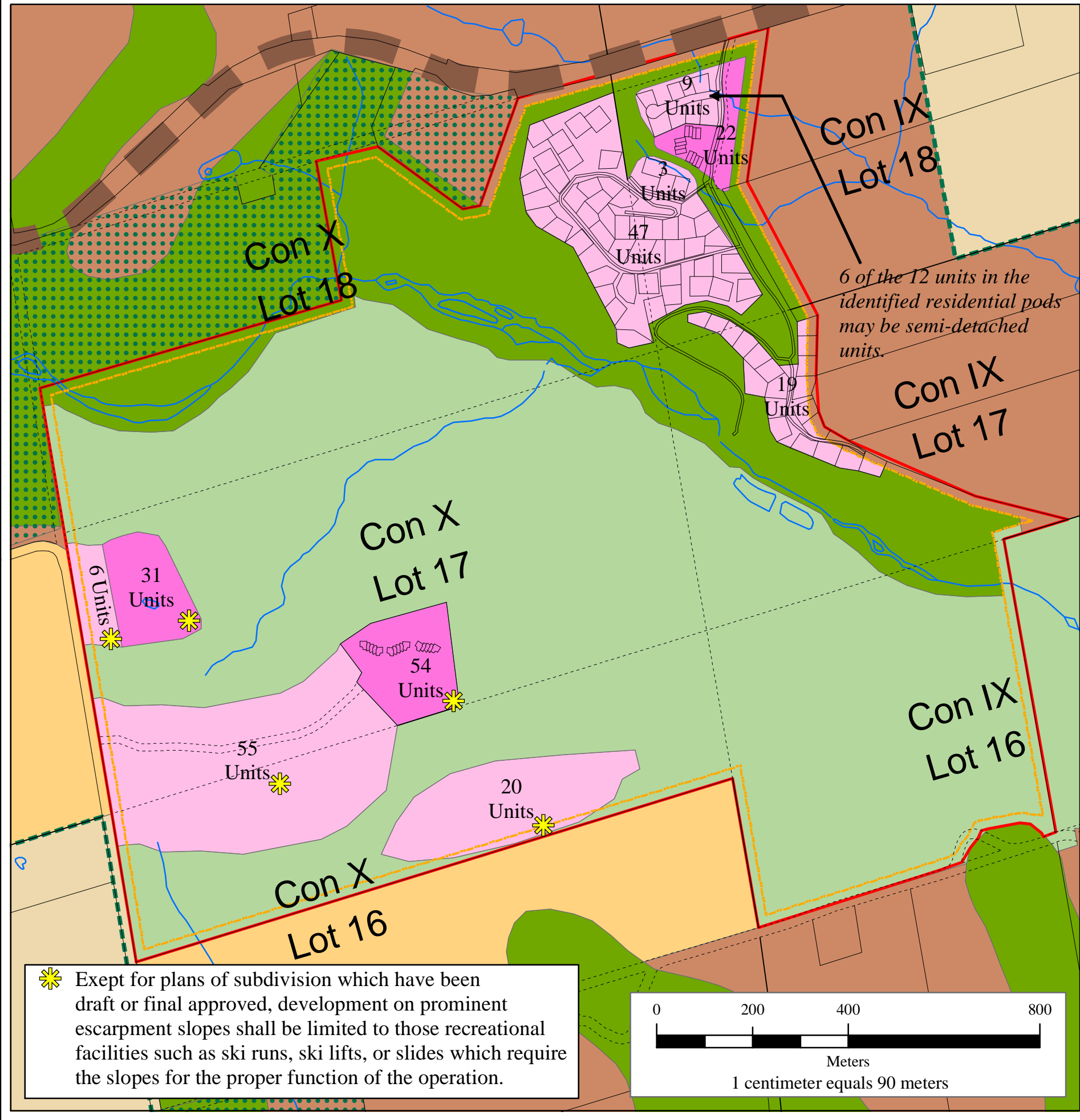




# OFFICIAL PLAN of the TOWNSHIP OF CLEARVIEW

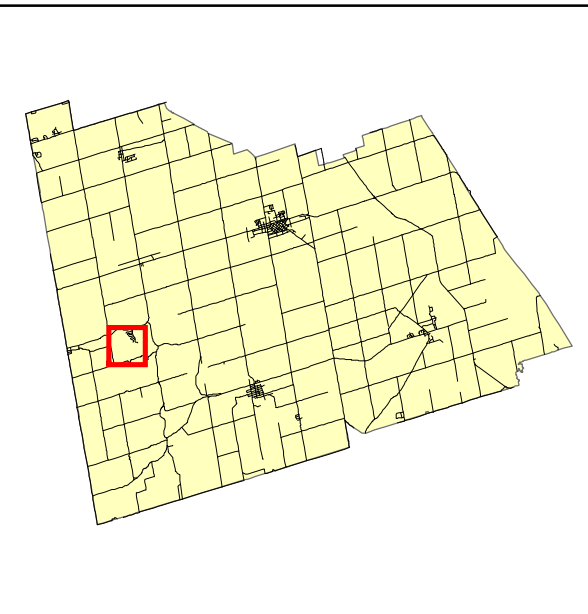
## Schedule A14 - Devil's Glen Recreational District Land Use and Transportation Plan Secondary Urban Settlement Area



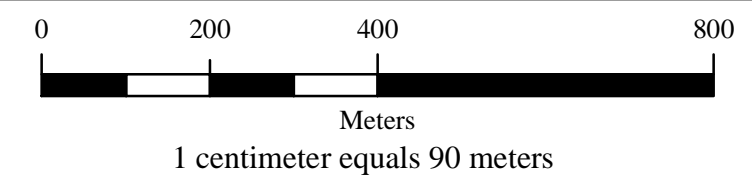
- |                                    |  |
|------------------------------------|--|
| <b>Land Use - General</b>          | <b>Land Use - Niagara Escarpment Plan Area</b> |
| Greenland - Hazard Land Areas      | Escarpment Natural Area                        |
| Greenland - Natural Heritage Areas | Escarpment Protection Area                     |
| Greenland - Wetland Areas          | Escarpment Recreation Area                     |
| Open Space                         | Escarpment Rural Area                          |
| Agriculture                        | Mineral Resource Extraction Area               |
| Rural                              | Public Land in the Parks System                |

- Boundary Classifications**
- Waste Disposal Assessment Area
  - Boundary of the Niagara Escarpment Plan
  - Special Development Area - Collingwood Airport
  - Urban Settlement Area Boundary
  - Special Servicing Area
  - Recreational District

- Transportation**
- Provincial Highways
  - Arterial Roads
  - Collector Roads
  - Local Roads
  - Railway Lands / Water Transmission Line



Exept for plans of subdivision which have been draft or final approved, development on prominent escarpment slopes shall be limited to those recreational facilities such as ski runs, ski lifts, or slides which require the slopes for the proper function of the operation.



Projection: Universal Transverse Mercator  
Mapping Date: 21 March, 2002  
Parcel and hydrological data provided by Simcoe County Land Information Network Co-Operative.  
NOTE: This map is not a legal survey.